



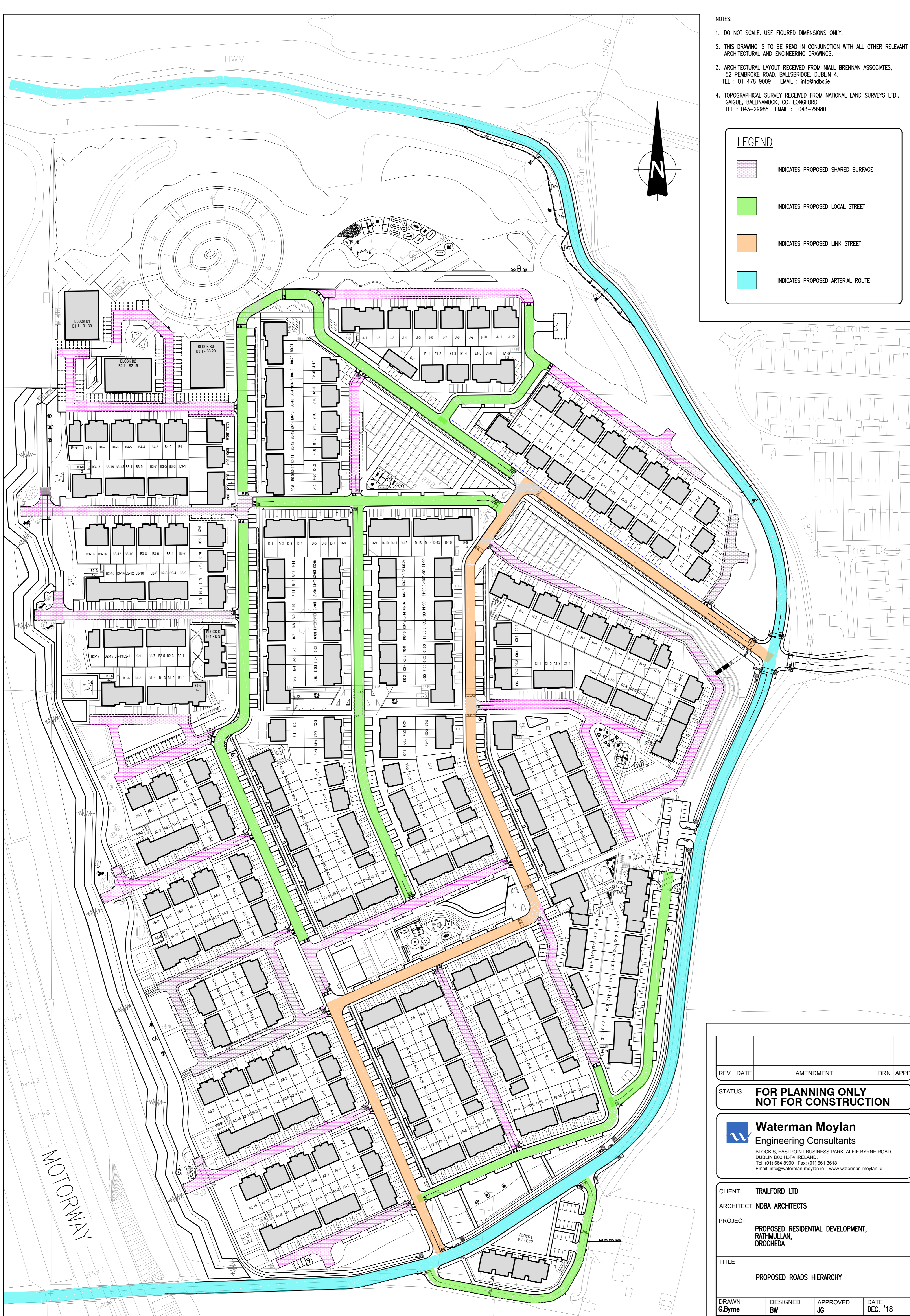


NOTES:

1. DO NOT SCALE. USE FIGURED DIMENSIONS ONLY.
2. THIS DRAWING IS TO BE READ IN CONJUNCTION WITH ALL OTHER RELEVANT ARCHITECTURAL AND ENGINEERING DRAWINGS.
3. ARCHITECTURAL LAYOUT RECEIVED FROM NIALl BRENNAN ASSOCIATES, 52 PEMBROKE ROAD, BALLSBRIDGE, DUBLIN 4. TEL : 01 478 9009 EMAIL : info@ndba.ie
4. TOPOGRAPHICAL SURVEY RECEIVED FROM NATIONAL LAND SURVEYS LTD., GAIGUE, BALLINAMUCK, CO. LONGFORD. TEL : 043-29985 EMAIL : 043-29980

LEGEND

-  INDICATES PROPOSED SHARED SURFACE
-  INDICATES PROPOSED LOCAL STREET
-  INDICATES PROPOSED LINK STREET
-  INDICATES PROPOSED ARTERIAL ROUTE



REV.	DATE	AMENDMENT	DRN	APPD

STATUS **FOR PLANNING ONLY  
NOT FOR CONSTRUCTION**

**Waterman Moylan**  
Engineering Consultants  
BLOCK S, EASTPOINT BUSINESS PARK, ALFIE BYRNE ROAD,  
DUBLIN D03 H3F4 IRELAND.  
Tel: (01) 664 8900 Fax: (01) 661 3618  
Email: info@waterman-moylan.ie www.waterman-moylan.ie

CLIENT **TRAILFORD LTD**  
ARCHITECT **NDBA ARCHITECTS**  
PROJECT **PROPOSED RESIDENTIAL DEVELOPMENT,  
RATHMULLAN,  
DROGHEDA**

TITLE **PROPOSED ROADS HIERARCHY**

DRAWN <b>G.Byrne</b>	DESIGNED <b>BW</b>	APPROVED <b>JG</b>	DATE <b>DEC '18</b>
SCALE <b>1:500 @A1</b>	JOB NO. <b>18-014</b>	DRG. NO. <b>P002</b>	REVISION